



aRT: R-TerraLib API



Pedro Ribeiro de Andrade Neto

Paulo Justiniano Ribeiro Junior
(Universidade Federal do Paraná, Brasil)



Motivation

What these problems have in common?

- Citrus diseases
- mosquitos / dengue disease
- crimes within an urban area

Motivation

- Data collection mechanism
- Monitoring/surveillance systems
- Interplay between spatial statistics and GIS.
- Need for “automatic” data analysis and reports

Motivation

Some are from Venus, some are from Mars...

- Statisticians
- Subject matter scientists
- ways to exchange information and to deliver statistical expertise, results and technologies

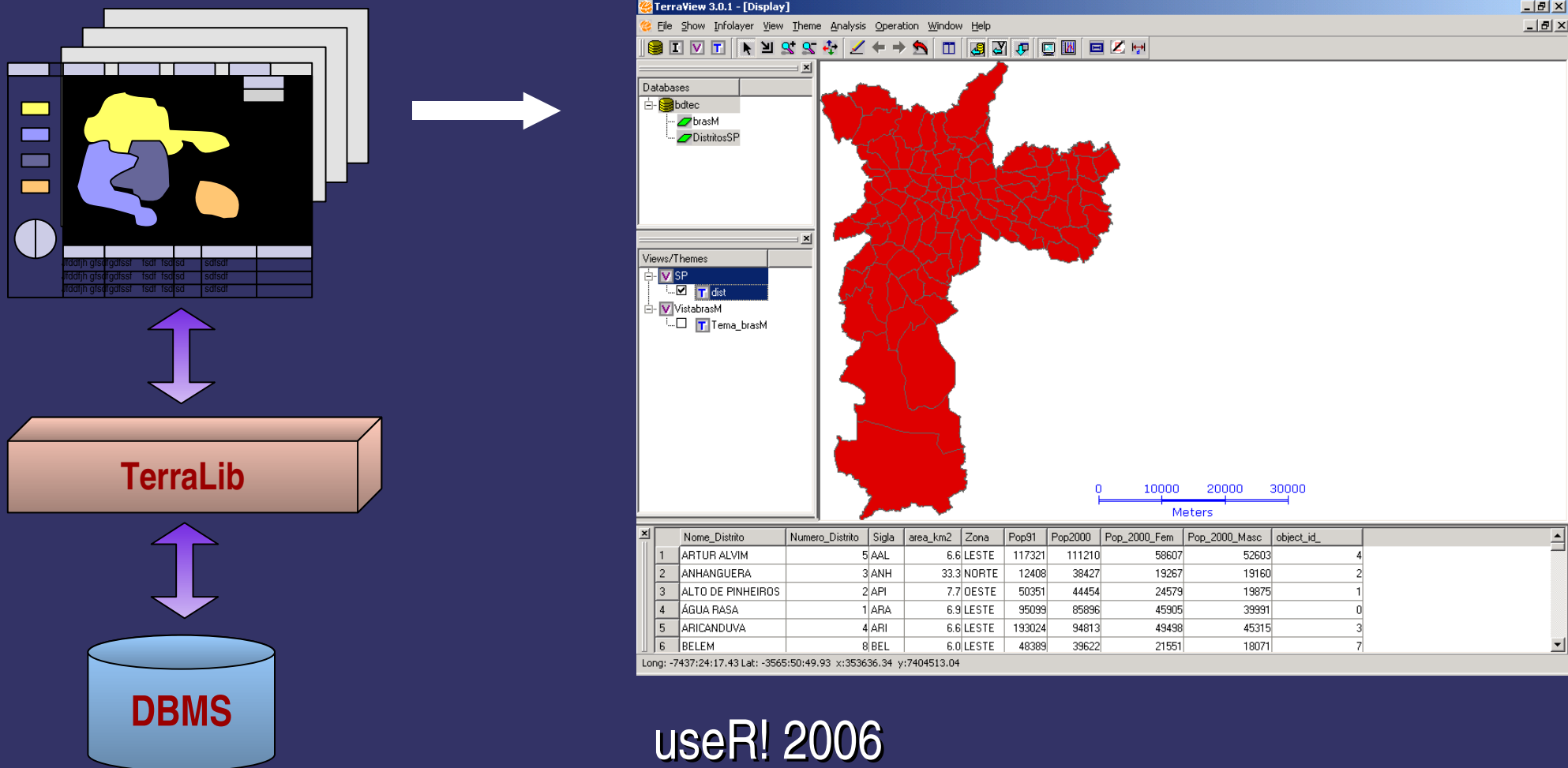
TerraLib Project

- Free software
- <http://www.terralib.org>
- Developed by



TerraLib

- Adds spatial/temporal capabilities to the DBMS
- Enables the construction of customized GIS



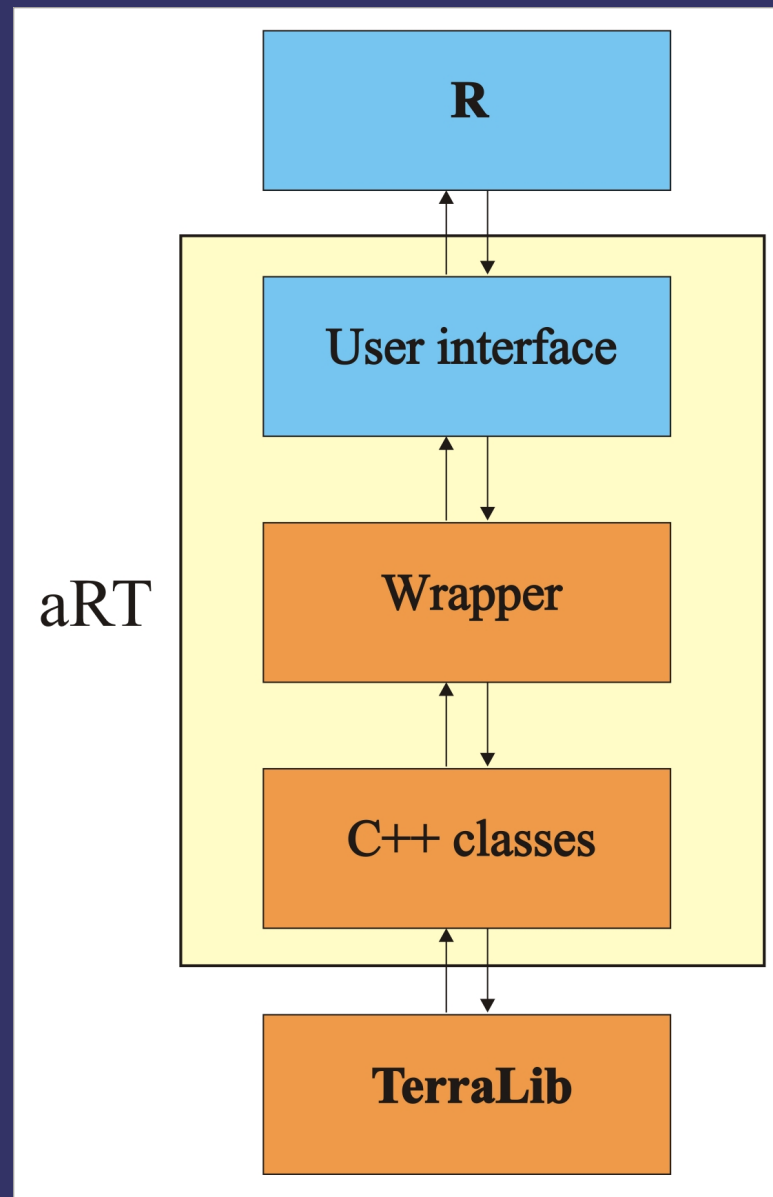
TerraLib

- Object oriented (C++), adheres to STL (Standard Template Library), Generic programming, etc.
- Multiplatform (Linux and Windows)
- Integrated architecture (DBMS to store, manipulate and manage geographic data)
 - data and geometry in the DBMS (transparent)
- MySQL, PostgreSQL, PostGIS
- Oracle, Oracle Spatial, SQLServer, Access

aRT: R-TerraLib API

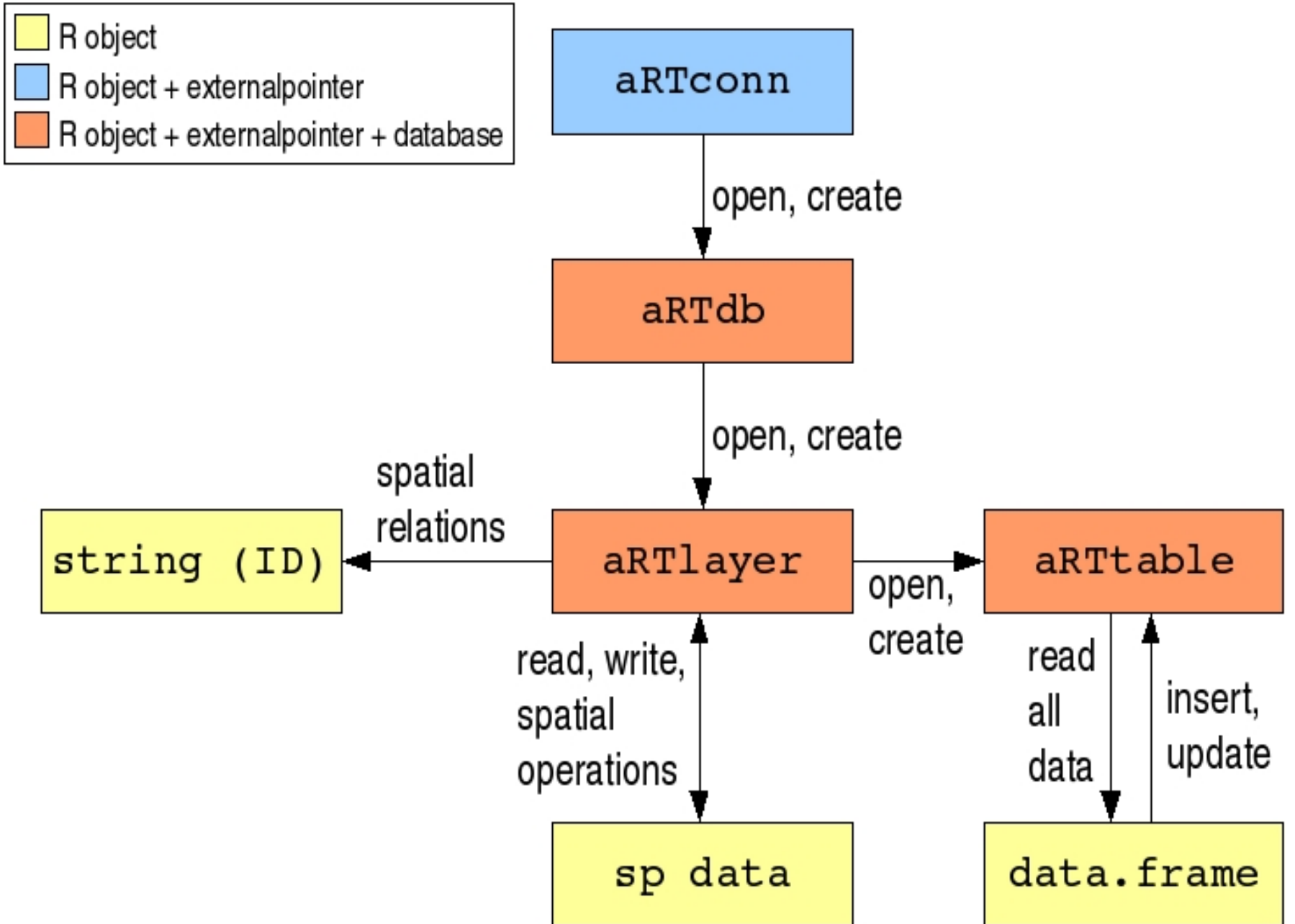
- current version: 1.0-0
- multiplatform
- developed in Linux, cross-compiled
- adheres to spatial classes defined in “sp”
- <http://www.est.ufpr.br/aRT>
- functionality: vignettes and scripts

aRT: R-TerraLib API

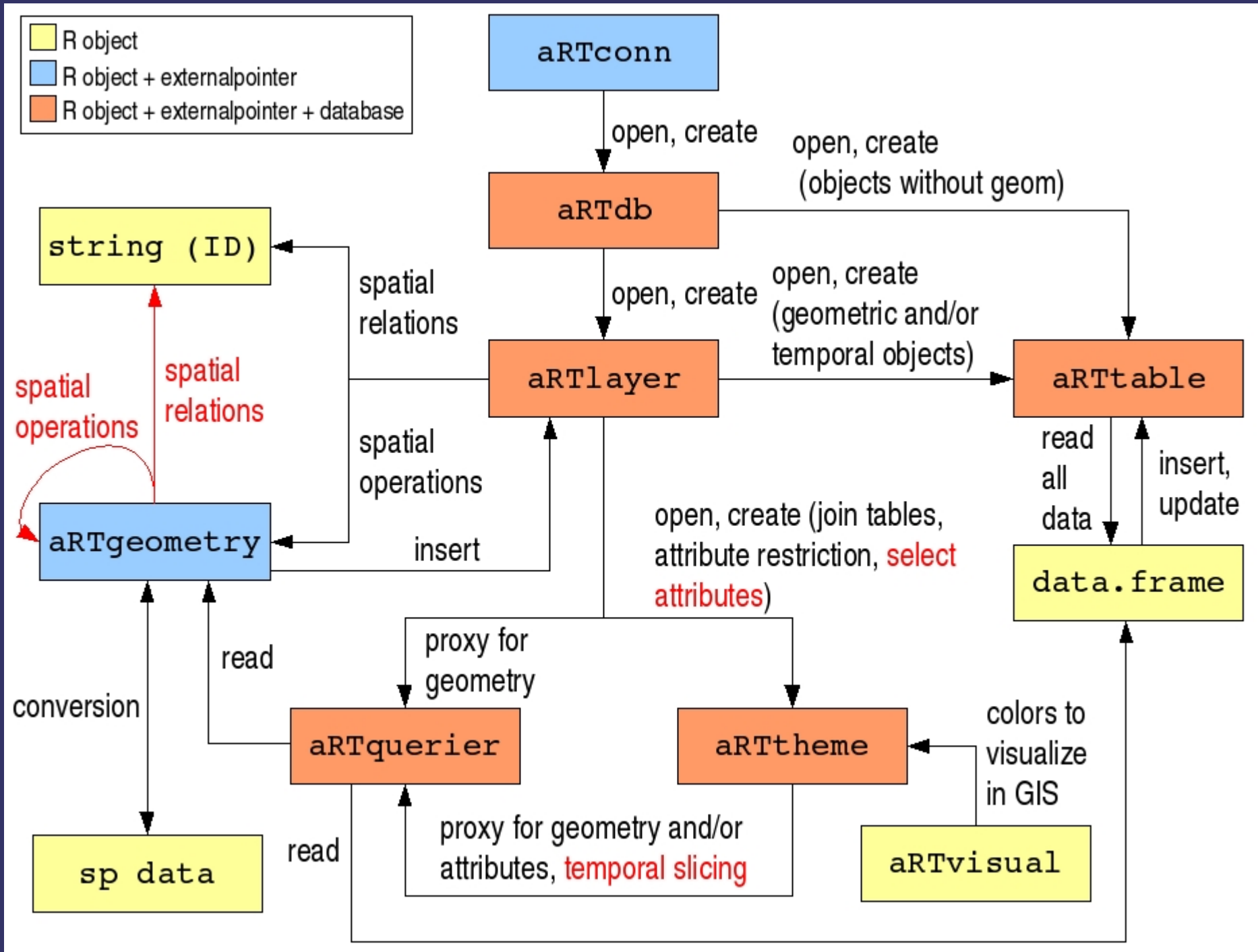


Blue blocks are R code, and the others are written in C++

aRT structure: simplified model



aRT structure: complete model



Features

- Each “player” working in her/his environment
- DBMS as the “meeting point”
- Results of analysis stored (delivered) through the DBMS
 - associated with geometries
 - as external “medias”

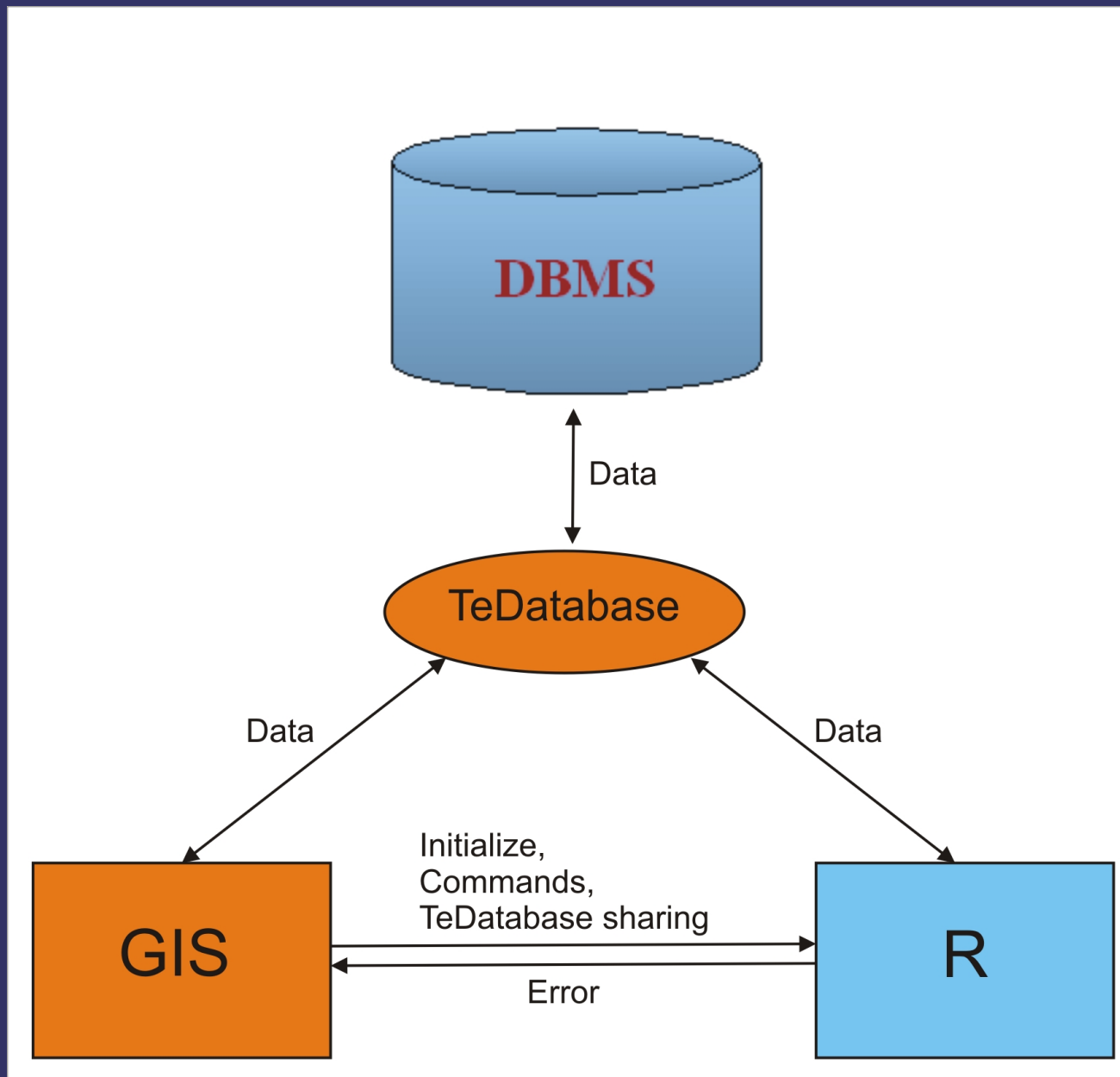
Problems...

- Polygons with holes (still) do not work
- Some repentinuous crashes when working with grids (even more frequently under Windows)
- Postgres/PostGIS compilation problems ...
currently only MySQL working nice and round
`con = openConn(dbms = "postgres")`

Future Work

- improvements in docs, vignettes, etc
- support to another DBMS's
- option for compilation/usage without DBMS
- options for memory efficient data retrieval
- further support for spatial temporal operations
- ...
- All that “red text”
- and ... embedding R in a GIS software ...

Future Work – “TerraView” Plug-in





aRT: R-TerraLib API



<http://www.est.ufpr.br/aRT>

<http://saudavel.dpi.inpe.br>

